
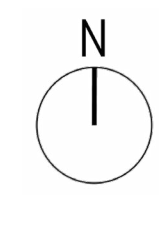
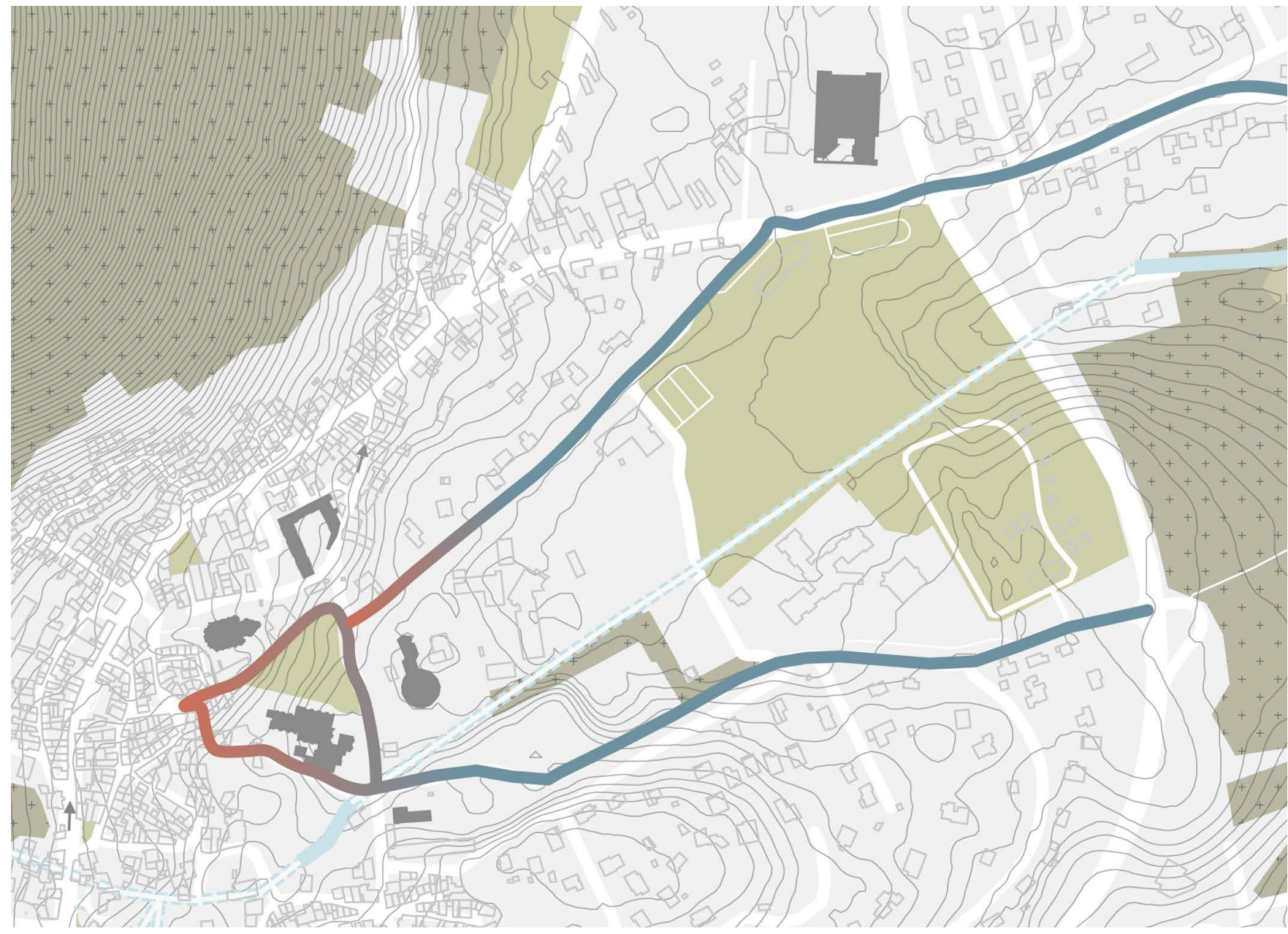


# LA SOURCE AUX RÊVERIES



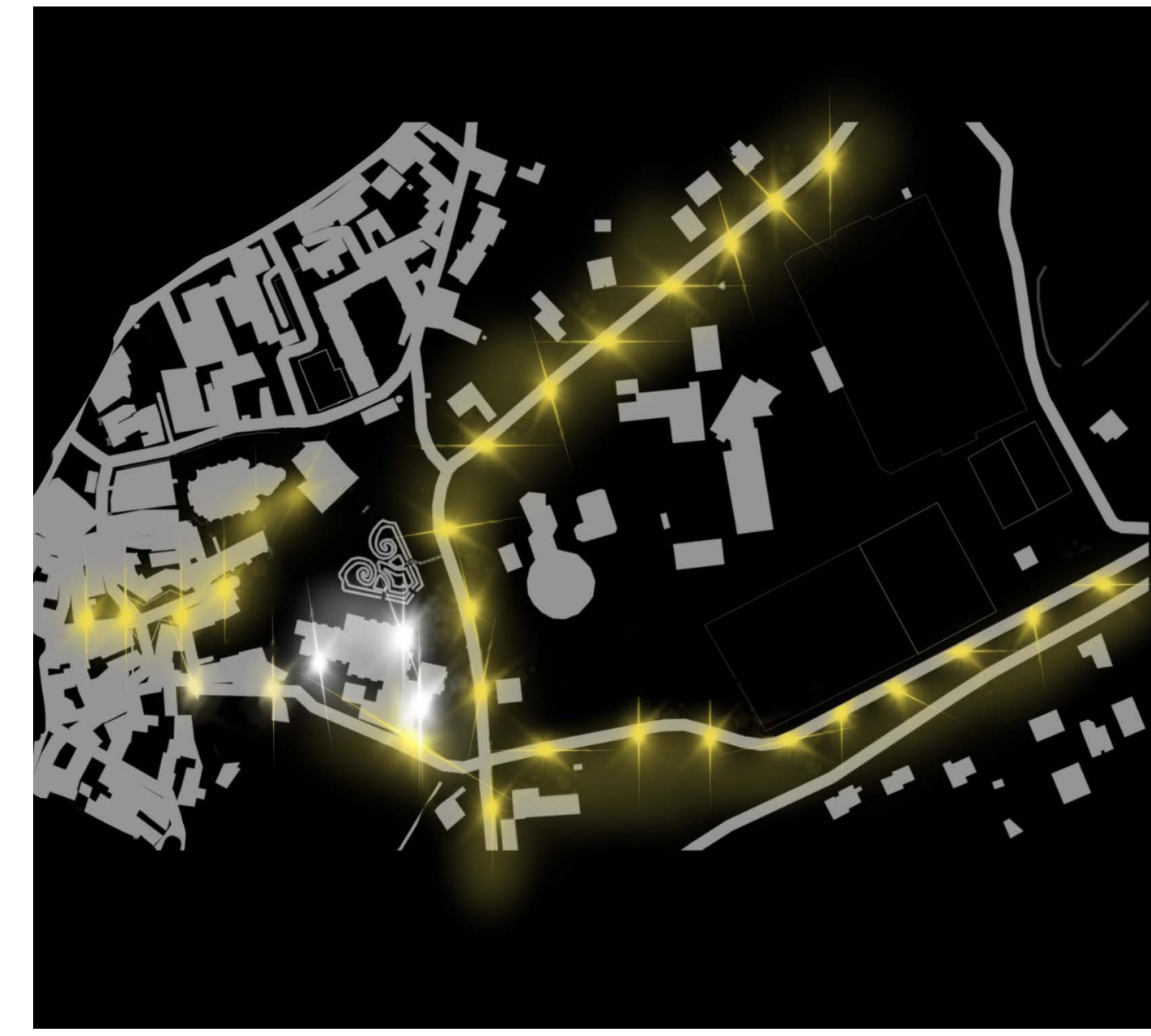
Circulation piétons/voitures



Carte des flux dans Volvic



Trame Noire existante du site d'intervention

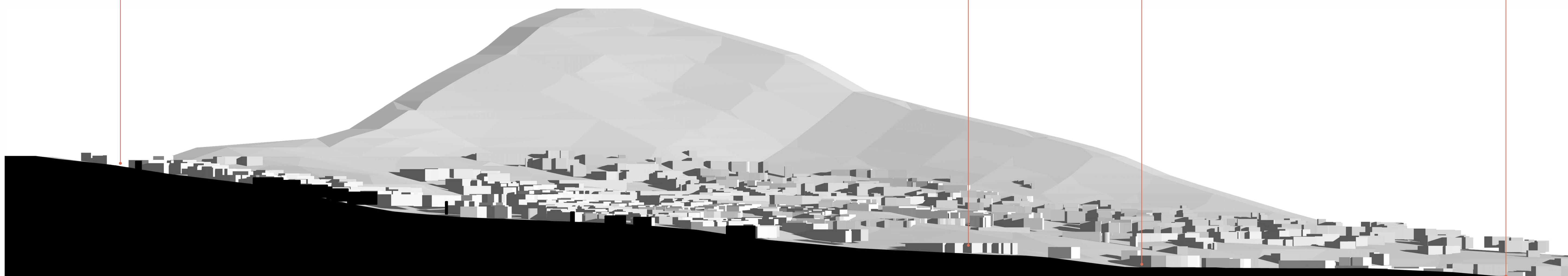


Place de la barrière

EHPAD

Ecole privée St Agnès

La place aux pins



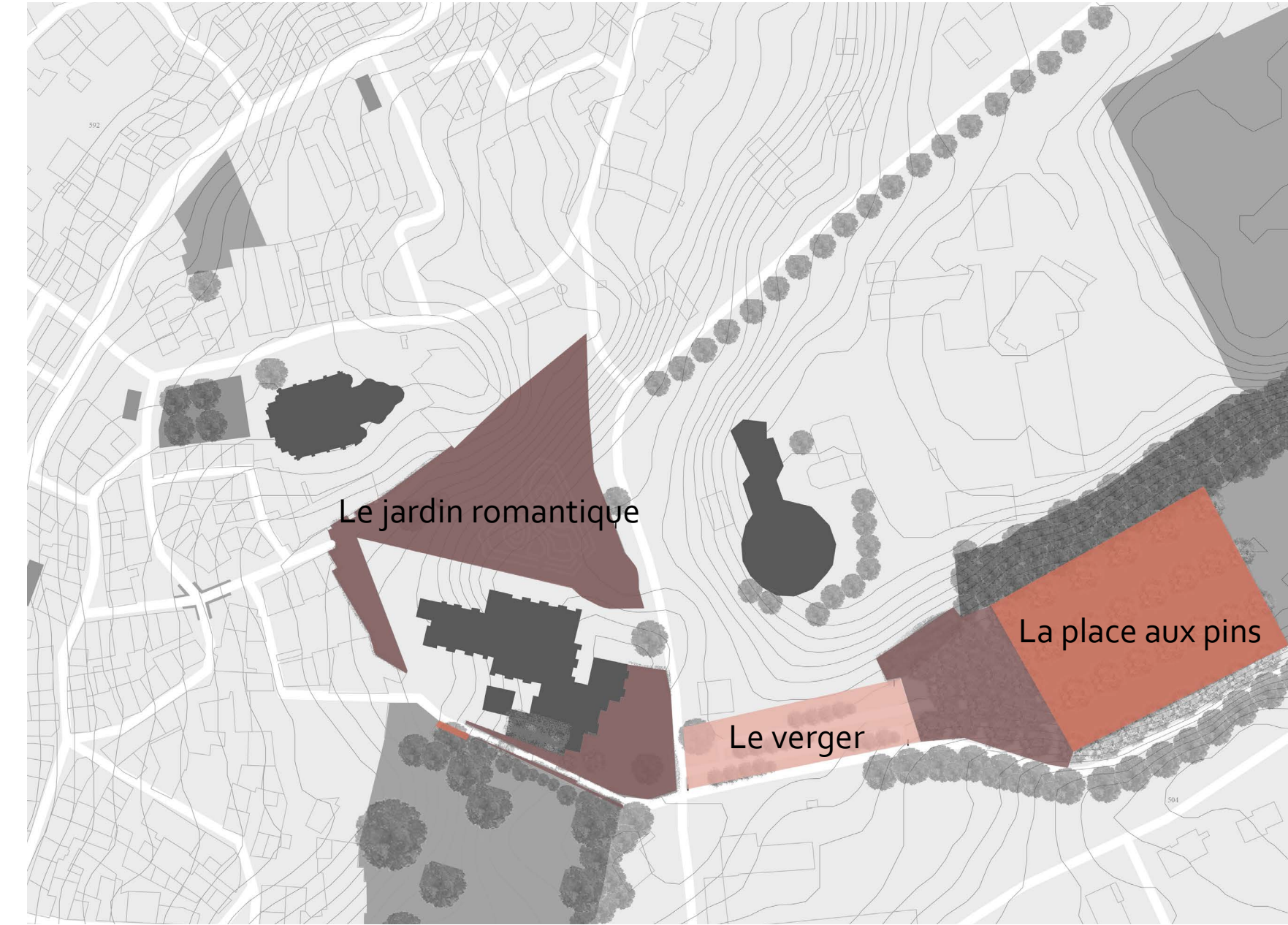
Carte sensible du site d'intervention



Circulation des piétons et des voitures



Zonning des différents espaces du site



Plan masse du projet



0m 5m 10m 15m 20m

